





**RG-VII ORANGE CO**


 TGR06059:Tracts


 TGR06059:Highways


**Thai**

 0 to 9,6

 9,6 to 19,2

 19,2 to 28,8

 28,8 to 38,4

 38,4 to 48

**ORANGE COUNTY, 1990 POPULATION CENSUS**  
**IDEA Strategic Mapping & Information Services**

6/15/94

