





RG-VII ORANGE CO


 **TGR06059:Tracts**


 **TGR06059:Highways**


Laotian

 **0 to 40,8**

 **40,8 to 81,6**

 **81,6 to 122,4**

 **122,4 to 163,2**

 **163,2 to 204**

ORANGE COUNTY, 1990 POPULATION CENSUS
IDEA Strategic Mapping & Information Services

6/15/94

