





**RG-VII ORANGE CO**


 **TGR06059:Tracts**


 **TGR06059:Highways**


**Korean**

 0 to 320,8

 320,8 to 641,6

 641,6 to 962,4

 962,4 to 1283,2

 1283,2 to 1604

**ORANGE COUNTY, 1990 POPULATION CENSUS**  
**IDEA Strategic Mapping & Information Services**

6/15/94

