





**RG-VII ORANGE CO**


 **TGR06059:Tracts**


 **TGR06059:Highways**


**Hmong**

 0 to 23,4

 23,4 to 46,8

 46,8 to 70,2

 70,2 to 93,6

 93,6 to 117

**ORANGE COUNTY, 1990 POPULATION CENSUS**  
**IDEA Strategic Mapping & Information Services**

6/15/94

