





RG-VII ORANGE CO


 TGR06059:Tracts


 TGR06059:Highways


Am_In_Es_A

 0 to 20,8

 20,8 to 41,6

 41,6 to 62,4

 62,4 to 83,2

 83,2 to 104

ORANGE COUNTY, 1990 POPULATION CENSUS
IDEA Strategic Mapping & Information Services

6/15/94

